**Southeast Florida MLS - IMAPP**

**Demographics - 890 N HOMESTEAD BLVD, HOMESTEAD, FL 33030-5025**

**Report Prepared By Hector Yusti**

## Demographic Overview For A 1/2 Mile Radius from Subject Property*

| | | | |
|---|---|---|---|
| Persons | 19,733 | Families | 4,474 |
| Households | 6,232 | Persons Per Household | 3.2 |
| Percent Children | 30.12 % | | |

### Age Distribution

### Occupancy - Rent vs Own

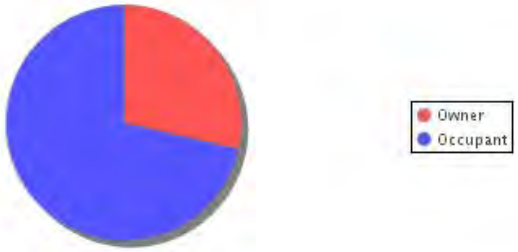


Source: 2010 Census / US Census Bureau

| | | | |
|---|---|---|---|
| House Median Year Built | 1985 | Per Capita Income | $15,137 |
| Average Home Value | $135,900 | Average Household Income | $42,410 |
| Average Rent | $1,145 | | |

### Education Attained

### Education - Current Enrollment

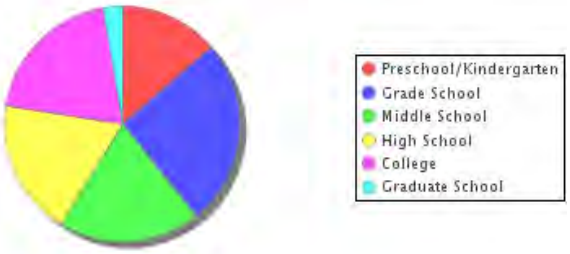


### Family Type

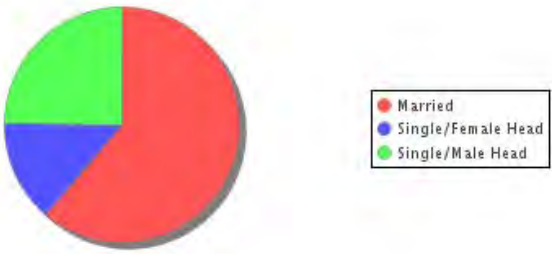


### Place Of Employment

### Year Built Distribution

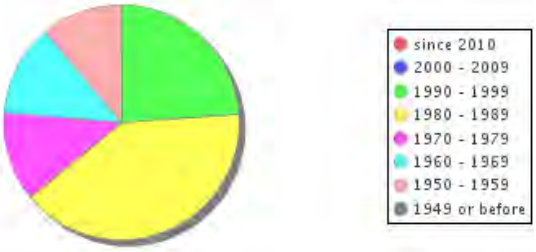


### Occupation

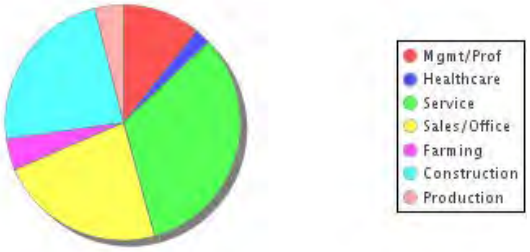


Source: 2018 American Community Survey, 5 year estimates / US Census Bureau

*Includes all data from census blocks completely or partially located inside the noted radius.

© PropertyKey.com, Inc., 2021 | Information is believed accurate but not guaranteed and should be independently verified.